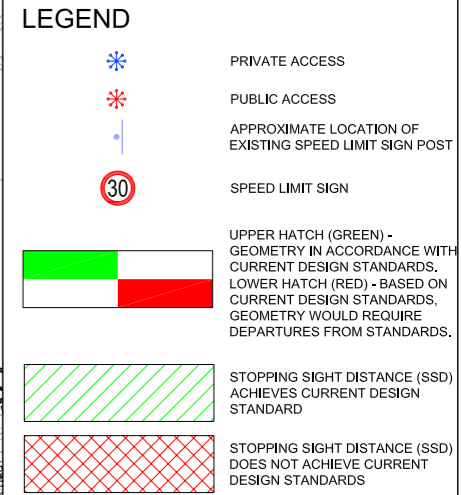
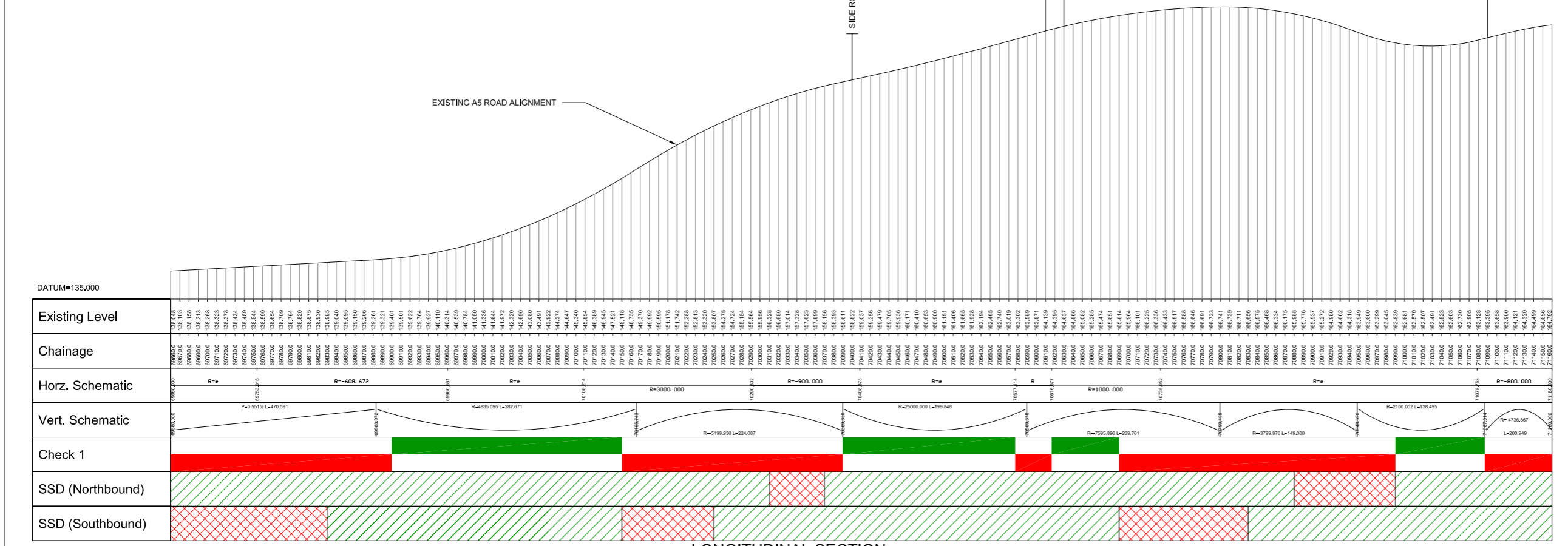


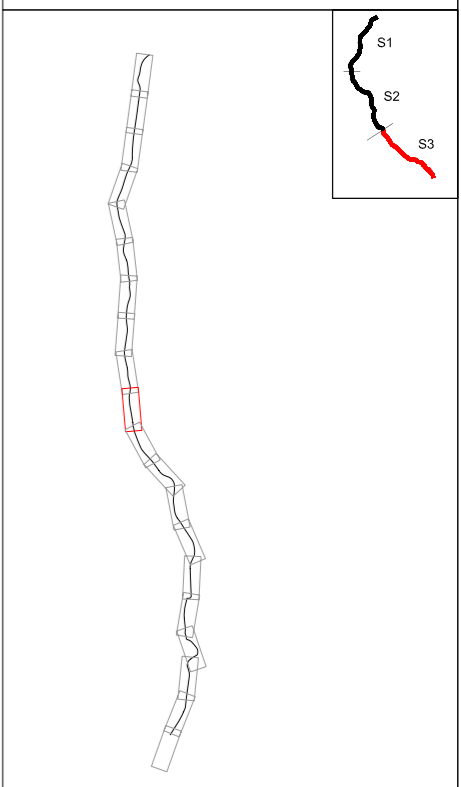
PLAN



**NOTES**  
CHECK 1 - COMBINED HORIZONTAL AND VERTICAL CHECK IN ACCORDANCE WITH TABLE 3, TD9 OF THE DESIGN MANUAL FOR ROADS AND BRIDGES.



LONGITUDINAL SECTION



KEY PLAN SECTION 3

VER	DATE	AMENDMENT / VERSION DESCRIPTION	APPROVAL	DESIGNER	CLIENT	OSNI LICENCE	SECTION 3	PROJECT TITLE
B	16/10/2008	INTERNAL REVIEW AND ROAD SERVICE COMMENTS ADDED	RL	<b>mouchel</b>	<b>ROADS Service</b>	REPRODUCED FROM ORDNANCE SURVEY OF NORTHERN IRELAND'S DATA WITH THE PERMISSION OF THE CONTROLLER OF HER MAJESTY'S STATIONERY OFFICE. © CROWN COPYRIGHT AND DATABASE RIGHTS NIMA ES&LA214, UNAUTHORISED REPRODUCTION INFRINGES © CROWN COPYRIGHT AND MAY LEAD TO PROSECUTION OR CIVIL PROCEEDINGS	DESIGNED BY <b>VARIOUS</b>	A5 WESTERN TRANSPORT CORRIDOR
A	10/09/2008	FIRST ISSUE	RL		<b>A5WTC</b> Western Transport Corridor		DRAWN BY <b>GJI</b>	DRAWING TITLE EXISTING A5 ASSESSMENT SHEET 48 OF 58
			SCALES AT A1 SIZE DRAWING HORIZ. 1:2500 25 0 25 50 75 100 125 VERT. 1:250 2.5 0 2.5 5 7.5 10 12.5				CHECKED BY <b>RL</b>	PURPOSE OF ISSUE INFORMATION
			PLANT DATE 16 Oct 2008 TIME 14:59:41				SCALE AT A1 1:2500	DRAWING No. 796036-0800-D-00048
							VERSION <b>B</b>	