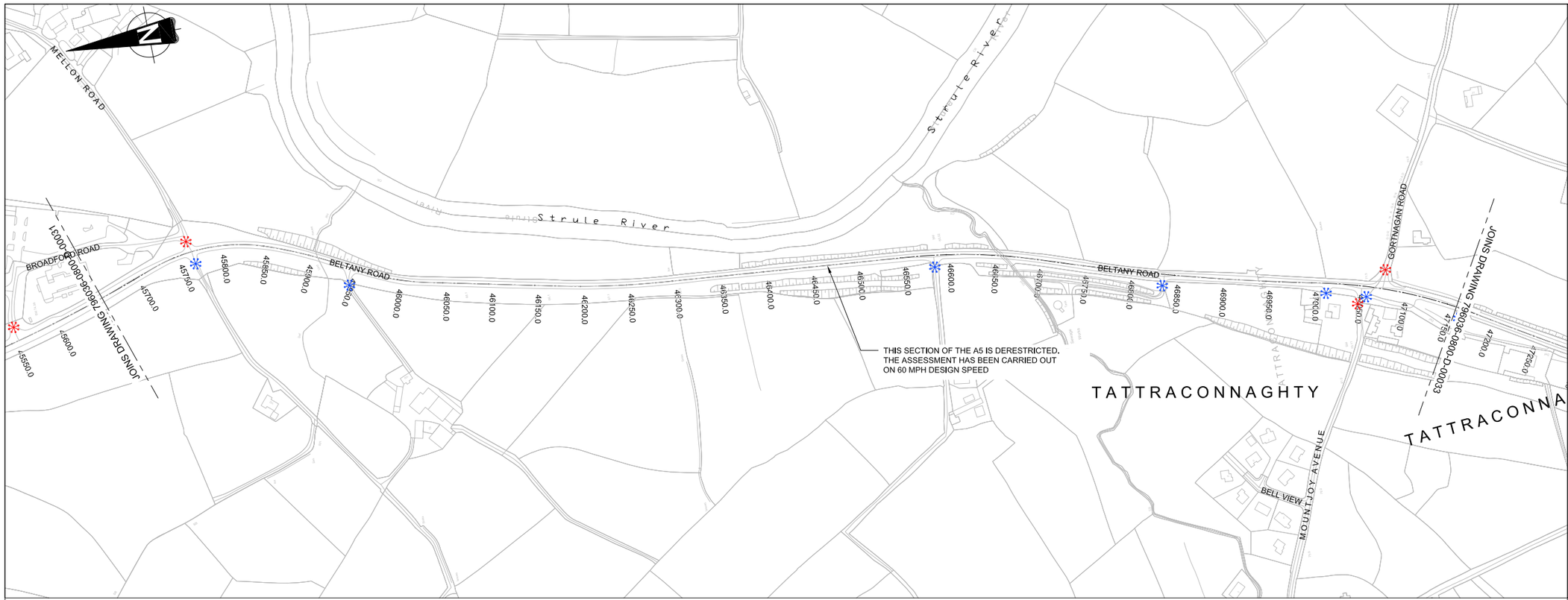

PLAN

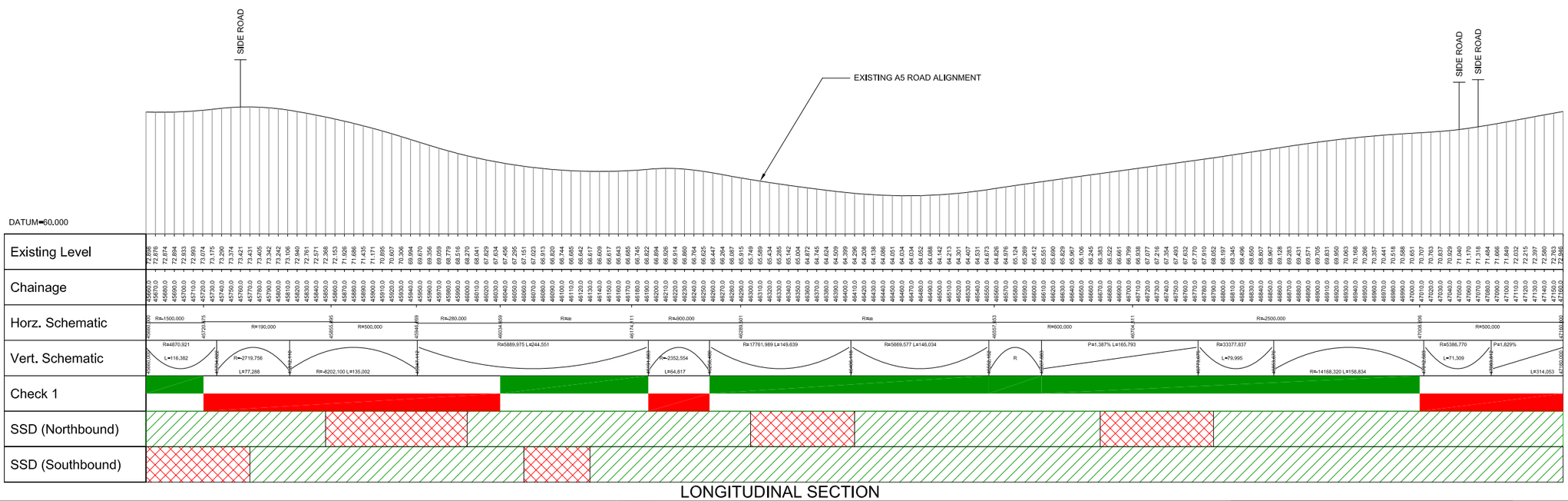

LONGITUDINAL SECTION

LEGEND

- PRIVATE ACCESS
- PUBLIC ACCESS
- APPROXIMATE LOCATION OF EXISTING SPEED LIMIT SIGN POST
- SPEED LIMIT SIGN (30)
- UPPER HATCH (GREEN) - GEOMETRY IN ACCORDANCE WITH CURRENT DESIGN STANDARDS. LOWER HATCH (RED) - BASED ON CURRENT DESIGN STANDARDS, GEOMETRY WOULD REQUIRE DEPARTURES FROM STANDARDS.
- STOPPING SIGHT DISTANCE (SSD) ACHIEVES CURRENT DESIGN STANDARDS
- STOPPING SIGHT DISTANCE (SSD) DOES NOT ACHIEVE CURRENT DESIGN STANDARDS

NOTES

CHECK 1 - COMBINED HORIZONTAL AND VERTICAL CHECK IN ACCORDANCE WITH TABLE 3, TD9 OF THE DESIGN MANUAL FOR ROADS AND BRIDGES.

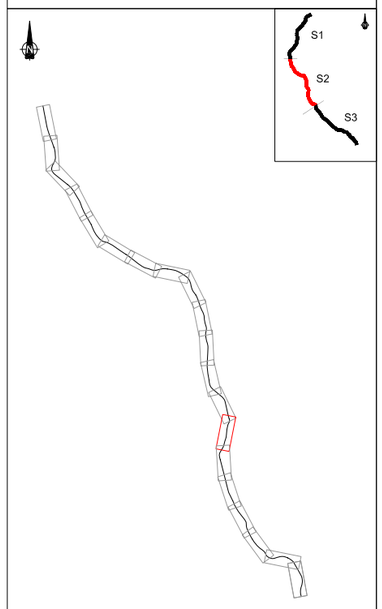

KEY PLAN SECTION 2

VER	DATE	AMENDMENT / VERSION DESCRIPTION	APPROVAL
B	16/10/2008	INTERNAL REVIEW AND ROADS SERVICE COMMENTS ADDED	KBC
A	08/09/2008	FIRST ISSUE	KBC

SCALES AT A1 SIZE DRAWING
HORIZ. 1:2500 25 0 25 50 75 100 125
VERT. 1:250 2.5 0 2.5 5 7.5 10 12.5

DESIGNER: mouchel
CLIENT: ROADS Service
A5 WTC Western Transport Corridor

OSNI LICENCE
REPRODUCED FROM ORDNANCE SURVEY OF NORTHERN IRELAND'S DATA WITH THE PERMISSION OF THE CONTROLLER OF HER MAJESTY'S STATIONERY OFFICE. © CROWN COPYRIGHT AND DATABASE RIGHTS NIMA ES&LA214. UNAUTHORISED REPRODUCTION INFRINGES © CROWN COPYRIGHT AND MAY LEAD TO PROSECUTION OR CIVIL PROCEEDINGS

SECTION: SECTION 2
DESIGNED BY: VARIOUS
DRAWN BY: GJI
CHECKED BY: KBC
SCALE at A1: 1:2500
PROJECT TITLE: A5 WESTERN TRANSPORT CORRIDOR
DRAWING TITLE: EXISTING A5 ASSESSMENT SHEET 32 OF 58
PURPOSE OF ISSUE: INFORMATION
DRAWING No.: 796036-0800-D-00032
VERSION: B

DRAWING FILE LOCATION / NAME Gi:\812571 A5 Western Transport Corridor\09 Documents\09 02 Drawings\SAR 1 PRINTING\REV B Draft\0800 - Highways\Existing Assessment 796036-0800-D-00032.dwg PLOT DATE 20 Oct 2008 TIME 10:58:33