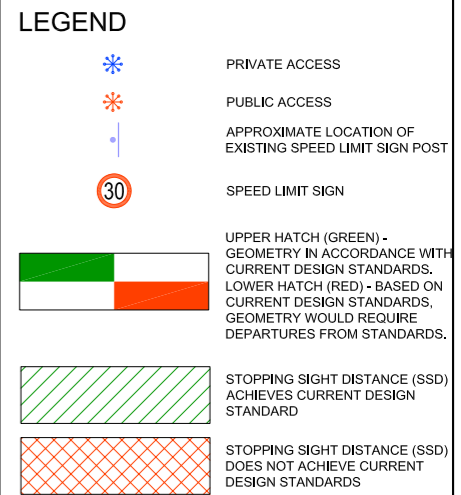


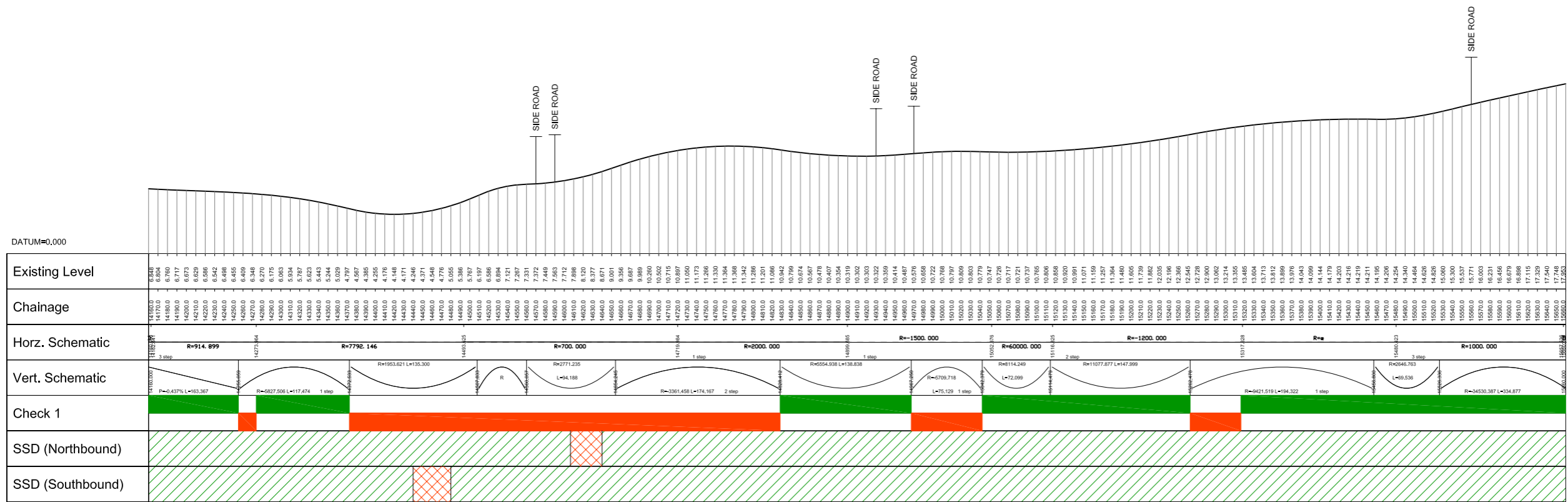


PLAN

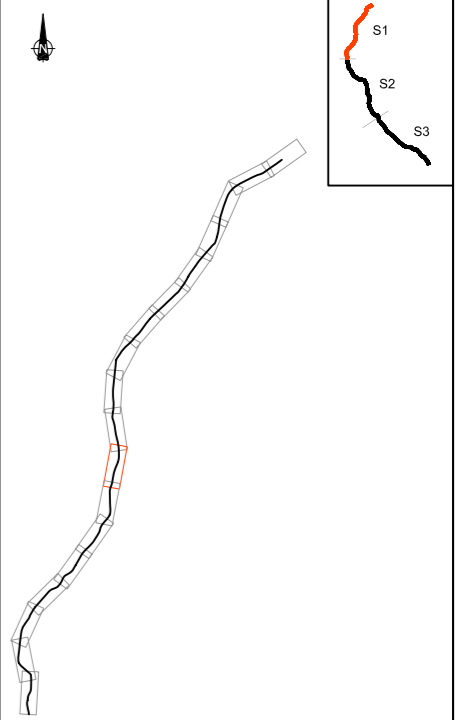


NOTES

CHECK 1 - COMBINED HORIZONTAL AND VERTICAL CHECK IN ACCORDANCE WITH TABLE 3, TD9 OF THE DESIGN MANUAL FOR ROADS AND BRIDGES.



LONGITUDINAL SECTION



KEY PLAN SECTION 1

| | | | | | | | | | | | |
|---|------------|--|----------|--|----------------|----------------------|---|---|---|------------------------------------|--------------|
| VER | DATE | AMENDMENT / VERSION DESCRIPTION | APPROVAL | SCALES AT A1 SIZE DRAWING | DESIGNER | CLIENT | OSNI LICENCE | SECTION 1 | PROJECT TITLE | | |
| B | 16/10/2008 | INTERNAL REVIEW AND ROADS SERVICE COMMENTS ADDED | PC | HORIZ. 1:2500 25 0 25 50 75 100 125 VERT. 1:250 2.5 0 2.5 5 7.5 10 12.5 | mouchel | ROADS Service | REPRODUCED FROM ORDNANCE SURVEY OF NORTHERN IRELAND'S DATA WITH THE PERMISSION OF THE CONTROLLER OF HER MAJESTY'S STATIONERY OFFICE. © CROWN COPYRIGHT AND DATABASE RIGHTS NIWA ES&LA24. UNAUTHORISED REPRODUCTION INFRINGES © CROWN COPYRIGHT AND MAY LEAD TO PROSECUTION OR CIVIL PROCEEDINGS | DESIGNED BY VARIOUS DRAWN BY JL CHECKED BY PC SCALE AT A1 1:2500 | A5 WESTERN TRANSPORT CORRIDOR | | |
| A | 08/09/2008 | FIRST ISSUE | PC | | | | | | DRAWING TITLE EXISTING A5 ASSESSMENT SHEET 11 OF 58 | | |
| DRAWING FILE LOCATION / NAME : C:\812571 A5 Western Transport Corridor\09 Documents\09 Drawings\SAR 1 PRINTING\REV B\0800 - Highways\Section 1\Existing Assessm\796036-0800-D-00011.dwg | | | | | | | PLOT DATE 22 Oct 2008 TIME 16:49:48 | | PURPOSE OF ISSUE INFORMATION | DRAWING No. 796036-0800-D-00011 | VERSION B |