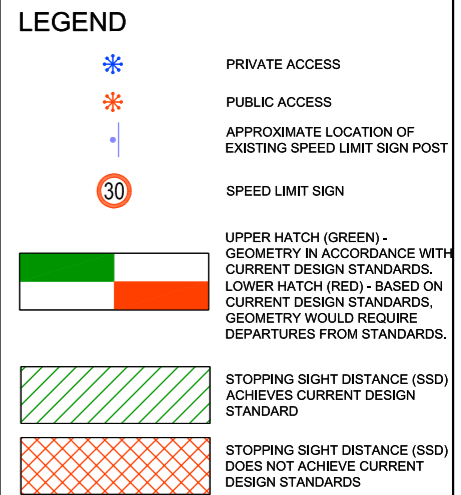
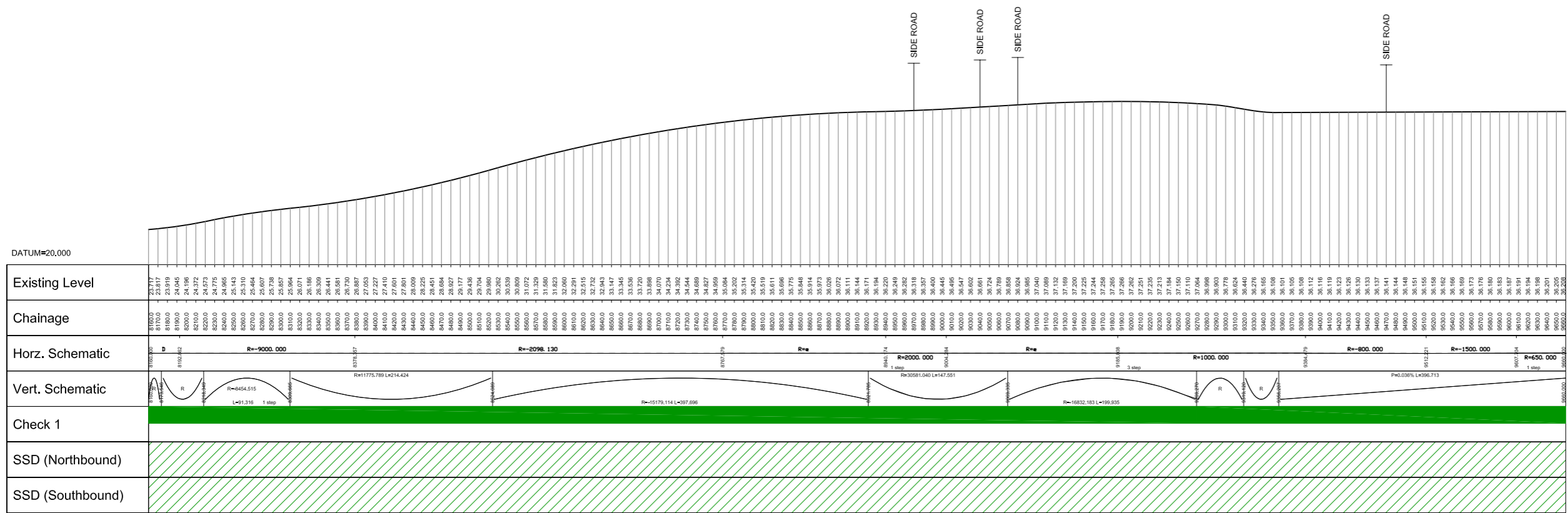


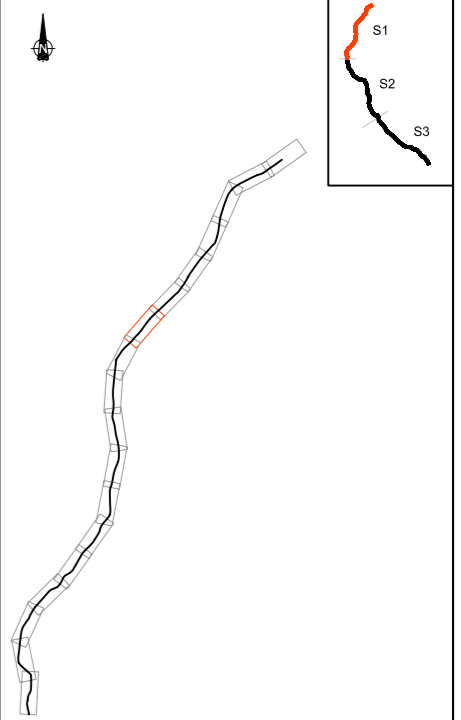
PLAN



NOTES
CHECK 1 - COMBINED HORIZONTAL AND VERTICAL CHECK IN ACCORDANCE WITH TABLE 3, TD9 OF THE DESIGN MANUAL FOR ROADS AND BRIDGES.



LONGITUDINAL SECTION



KEY PLAN SECTION 1

VER	DATE	AMENDMENT / VERSION DESCRIPTION	APPROVAL	SCALES AT A1 SIZE DRAWING	DESIGNER	CLIENT	OSNI LICENCE	SECTION 1	PROJECT TITLE	
B	16/10/2008	INTERNAL REVIEW AND ROADS SERVICE COMMENTS ADDED	PC	HORIZ. 1:2500 25 0 25 50 75 100 125 VERT. 1:250 2.5 0 2.5 5 7.5 10 12.5			REPRODUCED FROM ORDNANCE SURVEY OF NORTHERN IRELAND'S DATA WITH THE PERMISSION OF THE CONTROLLER OF HER MAJESTY'S STATIONERY OFFICE. © CROWN COPYRIGHT AND DATABASE RIGHTS NIWA ES/LA/24. UNAUTHORISED REPRODUCTION INFRINGES © CROWN COPYRIGHT AND MAY LEAD TO PROSECUTION OR CIVIL PROCEEDINGS	DESIGNED BY VARIOUS DRAWN BY JL CHECKED BY PC	A5 WESTERN TRANSPORT CORRIDOR	
A	08/09/2008	FIRST ISSUE	PC					SCALE AT A1 1:2500	DRAWING TITLE EXISTING A5 ASSESSMENT SHEET 7 OF 58	
DRAWING FILE LOCATION / NAME C:\812571 A5 Western Transport Corridor\09 Documents\02 Drawings\SAR 1 PRINTING\REV B Draft\0800 - H\Highways\Existing Assessment 796036-0800-D-00007.dwg			PLOT DATE 16 Oct 2008 TIME 15:44:43				PURPOSE OF ISSUE INFORMATION		DRAWING No. 796036-0800-D-00007	VERSION B